

ACTIVITY GUIDE
Use relevant Zoning Plans and Regulations for details



Activity	CP-17-4044	CP-17-1069	CP-17-1070	CP-17-4045	CP-17-1071	CP-17-1073	CP-17-1075	CP-18-4046	CP-18-1077	CP-18-4047	CP-18-1079	CP-18-4051	CP-18-4052	CP-18-4053	CP-18-4054	CP-18-4055	CP-18-1086	CP-19-4058	CP-19-4059	CP-19-4060	CP-19-4063	
Recreation	Permit	Permit	Permit	Permit	Permit	Permit	Permit	Permit	Permit	Permit	Permit	Permit	Permit	Permit	Permit	Permit	Permit	Permit	Permit	Permit	Permit	Permit
Boat access	Permit	Permit	Permit	Permit	Permit	Permit	Permit	Permit	Permit	Permit	Permit	Permit	Permit	Permit	Permit	Permit	Permit	Permit	Permit	Permit	Permit	Permit
Boating (day)	Permit	Permit	Permit	Permit	Permit	Permit	Permit	Permit	Permit	Permit	Permit	Permit	Permit	Permit	Permit	Permit	Permit	Permit	Permit	Permit	Permit	Permit
Boating (overnight)	Permit	Permit	Permit	Permit	Permit	Permit	Permit	Permit	Permit	Permit	Permit	Permit	Permit	Permit	Permit	Permit	Permit	Permit	Permit	Permit	Permit	Permit
Harbour fishing for aquaculture fish, coral and invertebrates	Permit	Permit	Permit	Permit	Permit	Permit	Permit	Permit	Permit	Permit	Permit	Permit	Permit	Permit	Permit	Permit	Permit	Permit	Permit	Permit	Permit	Permit
Harbour fishing for sea cucumber, tortoise, invertebrates and lobster	Permit	Permit	Permit	Permit	Permit	Permit	Permit	Permit	Permit	Permit	Permit	Permit	Permit	Permit	Permit	Permit	Permit	Permit	Permit	Permit	Permit	Permit
Limited collecting	Permit	Permit	Permit	Permit	Permit	Permit	Permit	Permit	Permit	Permit	Permit	Permit	Permit	Permit	Permit	Permit	Permit	Permit	Permit	Permit	Permit	Permit
Controlled shellfishing (snapper only)	Permit	Permit	Permit	Permit	Permit	Permit	Permit	Permit	Permit	Permit	Permit	Permit	Permit	Permit	Permit	Permit	Permit	Permit	Permit	Permit	Permit	Permit
Line fishing	Permit	Permit	Permit	Permit	Permit	Permit	Permit	Permit	Permit	Permit	Permit	Permit	Permit	Permit	Permit	Permit	Permit	Permit	Permit	Permit	Permit	Permit
Netting (other than ball netting)	Permit	Permit	Permit	Permit	Permit	Permit	Permit	Permit	Permit	Permit	Permit	Permit	Permit	Permit	Permit	Permit	Permit	Permit	Permit	Permit	Permit	Permit
Research (other than limited impact research)	Permit	Permit	Permit	Permit	Permit	Permit	Permit	Permit	Permit	Permit	Permit	Permit	Permit	Permit	Permit	Permit	Permit	Permit	Permit	Permit	Permit	Permit
Research (other than limited impact research) (diving)	Permit	Permit	Permit	Permit	Permit	Permit	Permit	Permit	Permit	Permit	Permit	Permit	Permit	Permit	Permit	Permit	Permit	Permit	Permit	Permit	Permit	Permit
Traditional use of marine resources	Permit	Permit	Permit	Permit	Permit	Permit	Permit	Permit	Permit	Permit	Permit	Permit	Permit	Permit	Permit	Permit	Permit	Permit	Permit	Permit	Permit	Permit
Trawling	Permit	Permit	Permit	Permit	Permit	Permit	Permit	Permit	Permit	Permit	Permit	Permit	Permit	Permit	Permit	Permit	Permit	Permit	Permit	Permit	Permit	Permit
Travelling	Permit	Permit	Permit	Permit	Permit	Permit	Permit	Permit	Permit	Permit	Permit	Permit	Permit	Permit	Permit	Permit	Permit	Permit	Permit	Permit	Permit	Permit

THIS MAP IS INDICATIVE ONLY AND IS NOT INTENDED FOR NAVIGATIONAL PURPOSES.


NOTES

- The purpose of this map is to help interpret the Great Barrier Reef Marine Park Zoning Plan 2003. The zone boundaries shown on this map are indicative only. While care has been taken to illustrate zone boundaries as accurately as possible, users must refer to Schedule 1 to the Great Barrier Reef Marine Park Zoning Plan 2003 for precise boundary descriptions.
- Zone identifiers indicate the zone type, latitude and number of each zone area. Zones numbered on this map:
 - G - Conservation Park Zone
 - H - Scientific Research Zone
 - MNP - Marine National Park Zone
 - P - Buffer Zone
- The Great Barrier Reef Marine Park includes the water column, the seabed beneath the seabed to a depth of 1000 metres below the seabed and the airspace to 915 metres above the surface.
- Reefs, shoals and islands within the Great Barrier Reef Marine Park are numbered west to east within one-degree bands. They are prefixed with the latitude of the band in which they lie. A centre point is used to determine the appropriate one-degree band for features straddling parallels.
- Islands, or parts of islands that form part of Queensland, and are not owned by the Commonwealth, are not part of the Great Barrier Reef Marine Park.
- The information displayed is held in the Great Barrier Reef Marine Park Authority Geospatial Data Library. This includes data provided by Geoscience Australia National Mapping Division (including the GEDATA product) and the Australian Hydrographic Office. Land tenure was derived from data supplied by the Queensland Department of Natural Resources, Mines and Energy.
- While every effort has been made to show all features necessary to make this map a useful general reference, map users are invited to advise the Great Barrier Reef Marine Park Authority of any errors, omissions or other suggestions that would enhance the product. Contact details are shown overleaf, or email to zoningsmaps@gbrra.gov.au

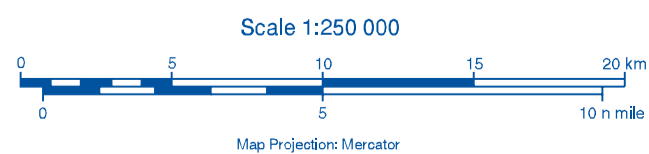
Great Barrier Reef Marine Park Zoning Plan 2003 MPZ8 - Townsville

Great Barrier Reef Marine Park Authority
Environmental Protection Agency
Queensland Parks and Wildlife Service



Scale 1:250 000



Map Produced by: National Oceanographic Data of Australia, 1994

LEGEND

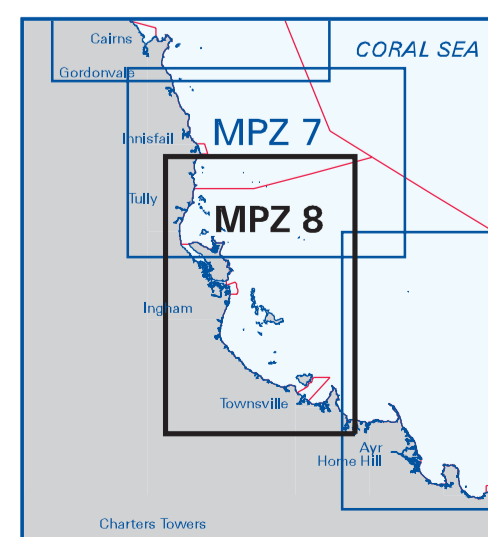
Reef flat or bommie / rock	
Indicative reef boundary	
Coastline	
River	
Mangroves	
Backshore	
Population centres (to scale / symbolised)	
Major road / Minor road (sealed, unsealed)	
National Park / Conservation Tenure	
Marine Park boundary	
Great Barrier Reef Marine Park Management Area boundary	
Designated Shipping Area boundary	
Restricted Access/Seasonal Closure boundary	
Public Appreciation Area boundary	
Species Conservation (Dugong Protection) boundary	

Note: Marine Park boundary shown is extent of both Great Barrier Reef and State Marine Parks

IMPORTANT NOTES FOR MAP USERS

This map may not show all Queensland State Marine Park zoning (for example, State Marine Parks where declared between high and low water). For more information on these areas, please refer to the relevant Queensland Marine Park Zoning Plans or see Queensland Environmental Protection Agency offices.

The inshore boundary of the Great Barrier Reef Marine Park follows the coastline of Queensland at low water except to the extent such waters are within the limits of the State of Queensland within the meaning of section 14 of the Seas & Submerged Lands Act 1973, or where otherwise indicated (such as port areas). Any depiction of the inshore boundary on this map is indicative only.



INDEX TO ADJOINING MAPS

SAFETY IN THE MARINE PARK
People visit the Marine Parks at their own risk. Zoning Plans allow activities to take place, but do not guarantee safety. The Park contains both natural and human hazards. Park users should consult navigation charts. Notices to Mariners, and the Great Barrier Reef Marine Park Authority for more specific information before going to sea.

WARNING This map must not be used for marine navigation. Comprehensive and updated navigation information should be obtained from published hydrographic charts.